



Site Details:

Pantteg Landslide

Client Ref: 5859e_4430_
Report Ref: ESP-2516969_LS_2_3
Grid Ref: 275418, 208051

Map Name: County Series

Map date: 1877-1879

Scale: 1:2,500

Printed at: 1:2,500



Surveyed 1879
Revised 1879
Edition N/A
Copyright N/A
Levelled N/A

Surveyed 1877
Revised 1877
Edition N/A
Copyright N/A
Levelled N/A



Produced by
Groundsure Insights
www.groundsure.com

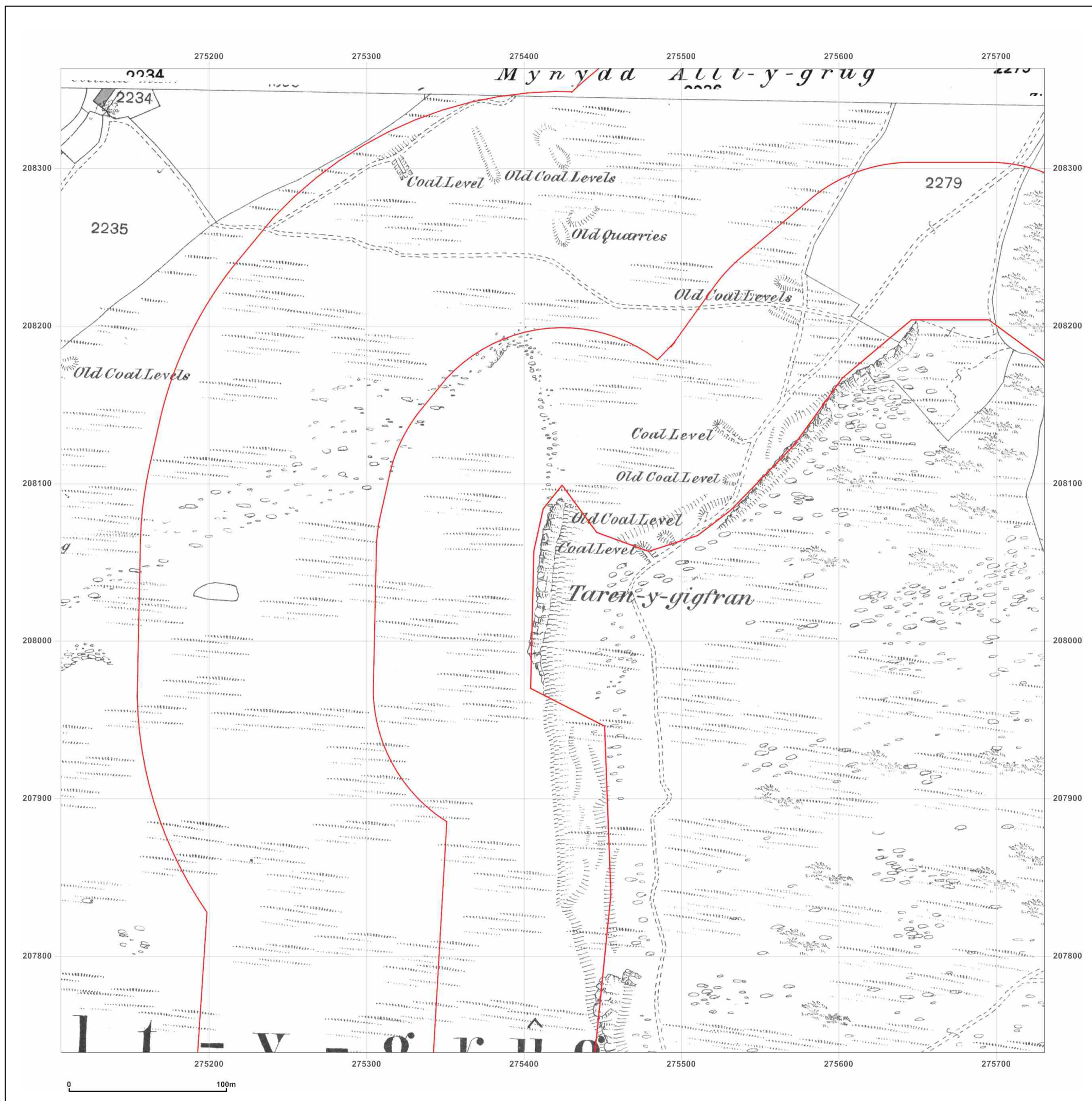



Supplied by:
<http://www.earthsciencepartnership.co.uk>
enquiries@earthsciencepartnership.com

© Crown copyright and database rights 2015 Ordnance Survey 100035207

Production date: 07 October 2015

To view map legend click here [Legend](#)





Site Details:

Pantteg Landslide

Client Ref: 5859e_4430_
Report Ref: ESP-2516969_LS_2_3
Grid Ref: 275418, 208051

Map Name: County Series

Map date: 1899

Scale: 1:2,500

Printed at: 1:2,500



Surveyed 1899
Revised 1899
Edition N/A
Copyright N/A
Levelled N/A

Surveyed 1899
Revised 1899
Edition N/A
Copyright N/A
Levelled N/A



Produced by
Groundsure Insights
www.groundsure.com

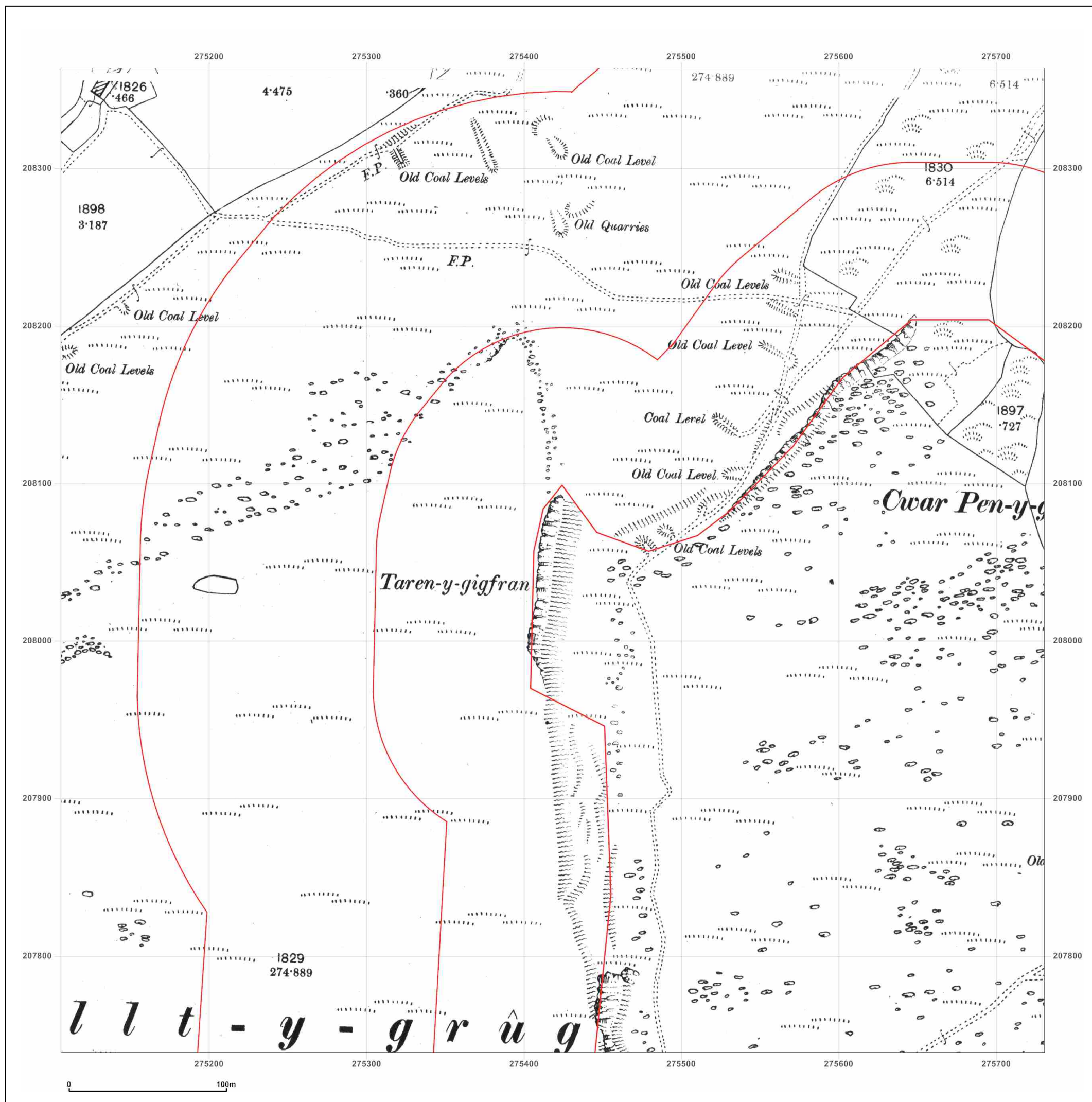


Supplied by:
<http://www.earthsciencepartnership.co.uk>
enquiries@earthsciencepartnership.com

© Crown copyright and database rights 2015 Ordnance Survey 100035207

Production date: 07 October 2015

To view map legend click here [Legend](#)





Site Details:

Pantteg Landslide

Client Ref: 5859e_4430_
Report Ref: ESP-2516969_LS_2_3
Grid Ref: 275418, 208051

Map Name: County Series

Map date: 1918

Scale: 1:2,500

Printed at: 1:2,500



Surveyed 1918
Revised 1918
Edition N/A
Copyright N/A
Levelled N/A

Surveyed 1918
Revised 1918
Edition N/A
Copyright N/A
Levelled N/A



Produced by
Groundsure Insights
www.groundsure.com

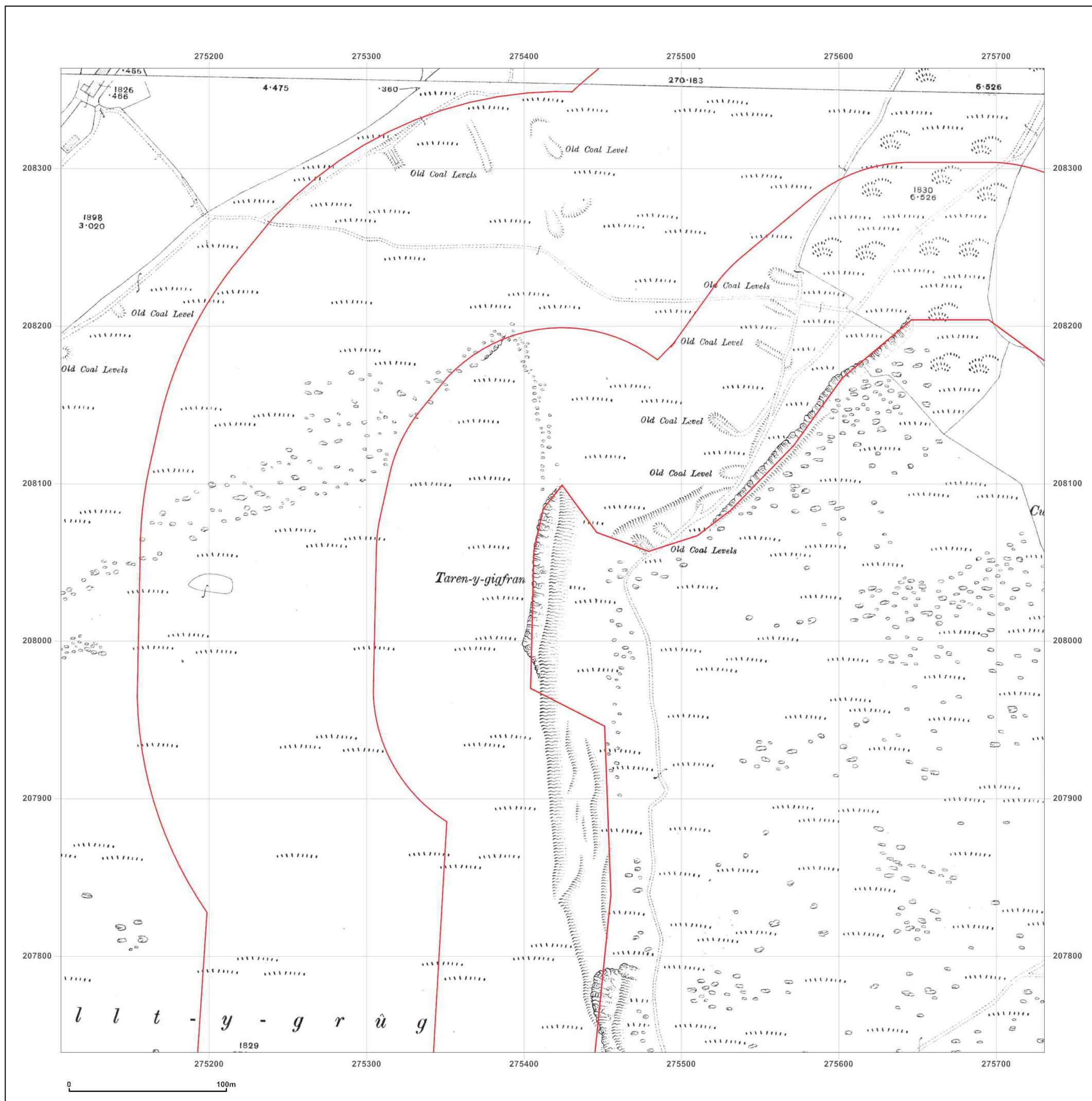


Supplied by:
<http://www.earthsciencepartnership.co.uk>
enquiries@earthsciencepartnership.com

© Crown copyright and database rights 2015 Ordnance Survey 100035207

Production date: 07 October 2015

To view map legend click here [Legend](#)





Site Details:

Pantteg Landslide

Client Ref: 5859e_4430_
Report Ref: ESP-2516969_LS_2_3
Grid Ref: 275418, 208051

Map Name: National Grid


Map date: 1960

Scale: 1:2,500

Printed at: 1:2,500



Surveyed 1960
Revised 1960
Edition N/A
Copyright 1962
Levelled 1956



Surveyed 1960
Revised 1960
Edition N/A
Copyright 1962
Levelled 1956



Produced by
Groundsure Insights
www.groundsure.com

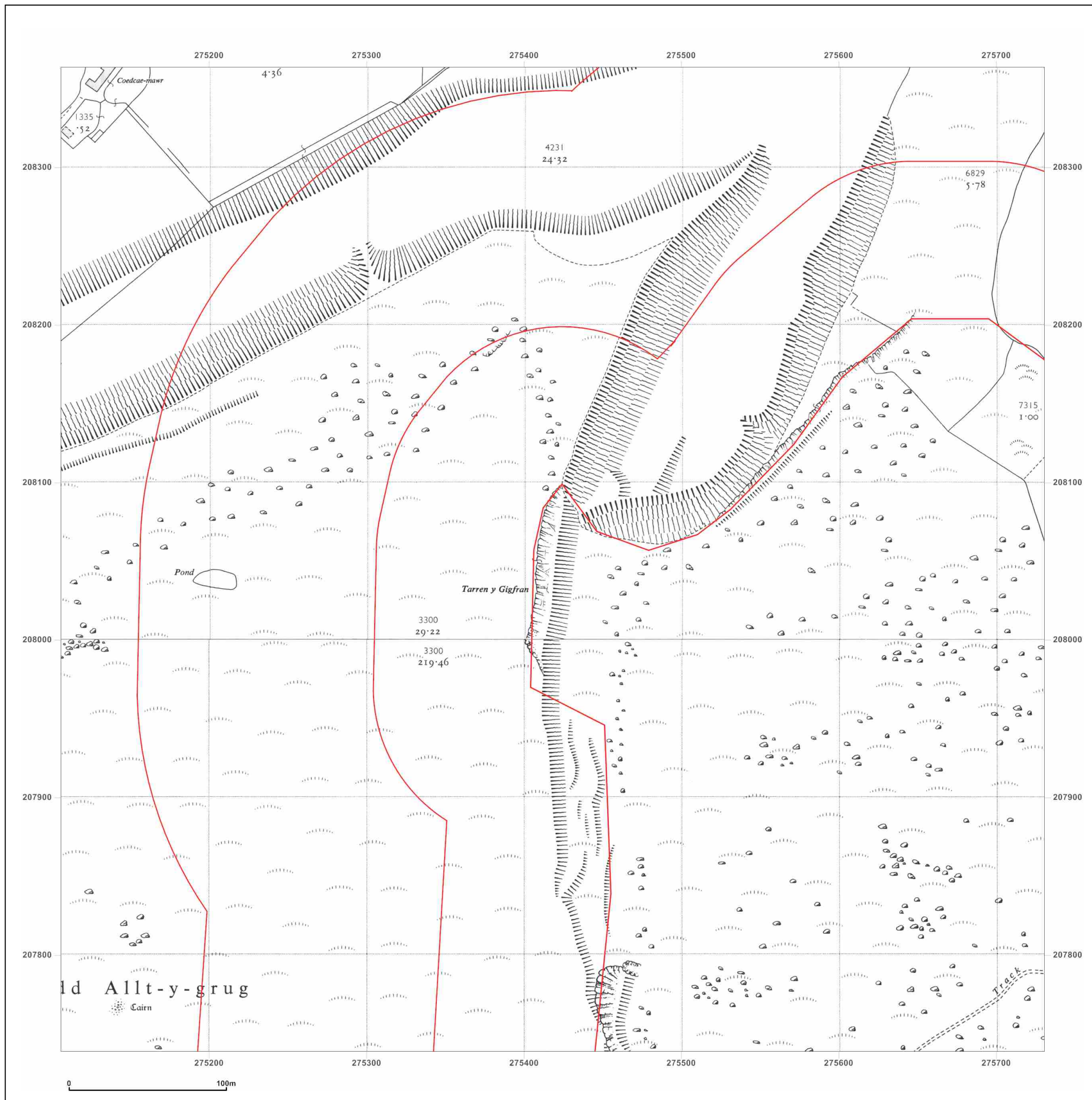



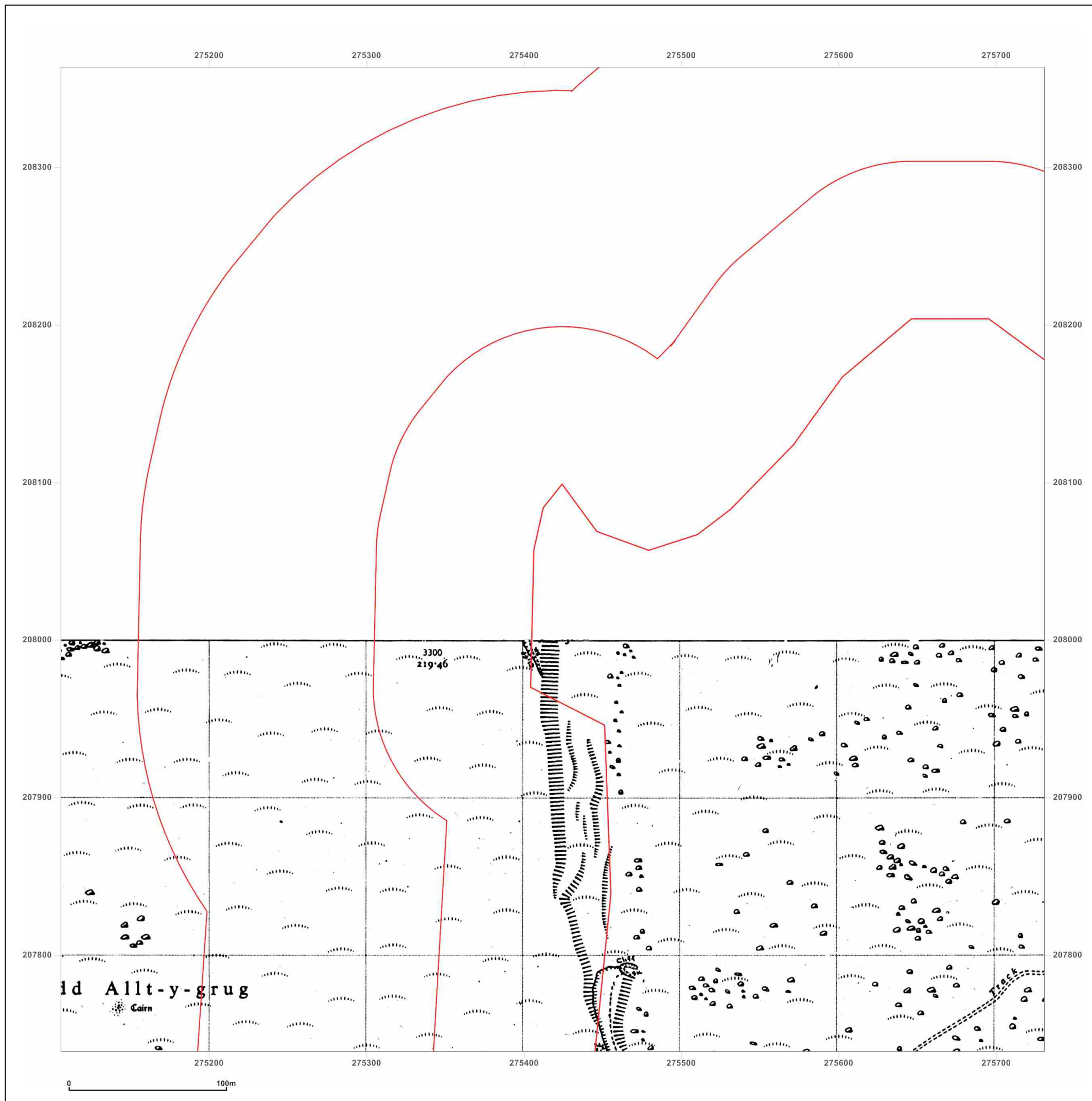
Supplied by:
<http://www.earthsciencepartnership.co.uk>
enquiries@earthsciencepartnership.com

© Crown copyright and database rights 2015 Ordnance Survey 100035207

Production date: 07 October 2015

To view map legend click here [Legend](#)





Site Details:

Pantteg Landslide


Client Ref: 5859e_4430_
Report Ref: ESP-2516969_LS_2_3
Grid Ref: 275418, 208051

Map Name: National Grid

Map date: 1979

Scale: 1:2,500

Printed at: 1:2,500



Surveyed 1963
 Revised 1979
 Edition N/A
 Copyright 1979
 Levelled 1963



Produced by
 Groundsure Insights
www.groundsure.com



Supplied by:
<http://www.earthsciencepartnership.co.uk>
enquiries@earthsciencepartnership.com

© Crown copyright and database rights 2015 Ordnance Survey 100035207

Production date: 07 October 2015

To view map legend click here [Legend](#)



Site Details:

Pantteg Landslide


Client Ref: 5859e_4430_
Report Ref: ESP-2516969_LS_2_3
Grid Ref: 275418, 208051

Map Name: National Grid

Map date: 1987

Scale: 1:2,500

Printed at: 1:2,500



Surveyed 1963
Revised 1987
Edition N/A
Copyright 1987
Levelled 1963



Produced by
Groundsure Insights
www.groundsure.com

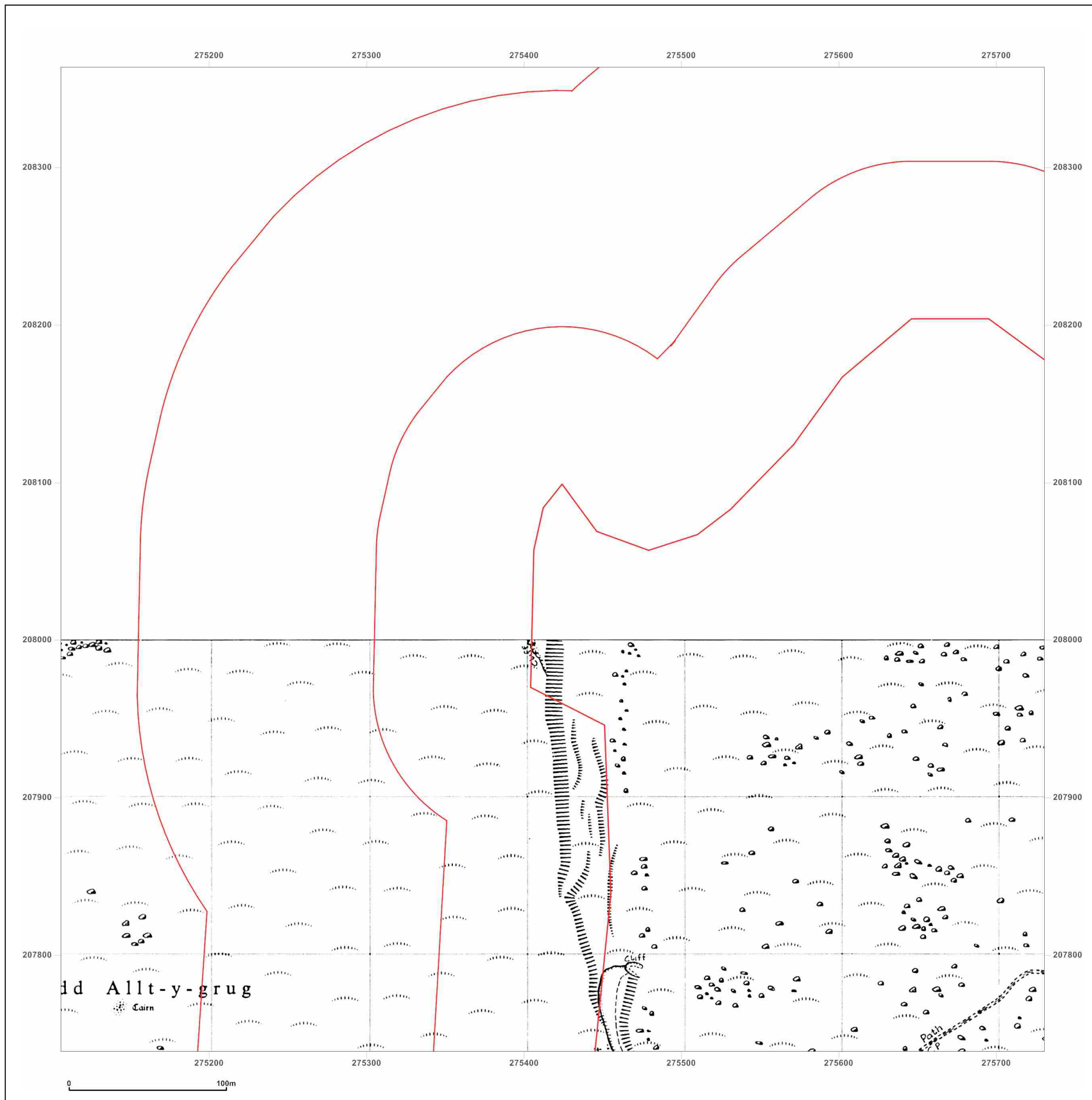


Supplied by:
<http://www.earthsciencepartnership.co.uk>
enquiries@earthsciencepartnership.com

© Crown copyright and database rights 2015 Ordnance Survey 100035207

Production date: 07 October 2015

To view map legend click here [Legend](#)





Site Details:

Pantteg Landslide

Client Ref: 5859e_4430_
Report Ref: ESP-2516969_LS_2_3
Grid Ref: 275418, 208051

Map Name: National Grid

Map date: 1993

Scale: 1:2,500

Printed at: 1:2,500



Surveyed 1993
Revised N/A
Edition N/A
Copyright 1993
Levelled N/A

Surveyed 1993
Revised N/A
Edition N/A
Copyright 1993
Levelled N/A



Produced by
Groundsure Insights
www.groundsure.com



Supplied by:
<http://www.earthsciencepartnership.co.uk>
enquiries@earthsciencepartnership.com

© Crown copyright and database rights 2015 Ordnance Survey 100035207

Production date: 07 October 2015

To view map legend click here [Legend](#)

